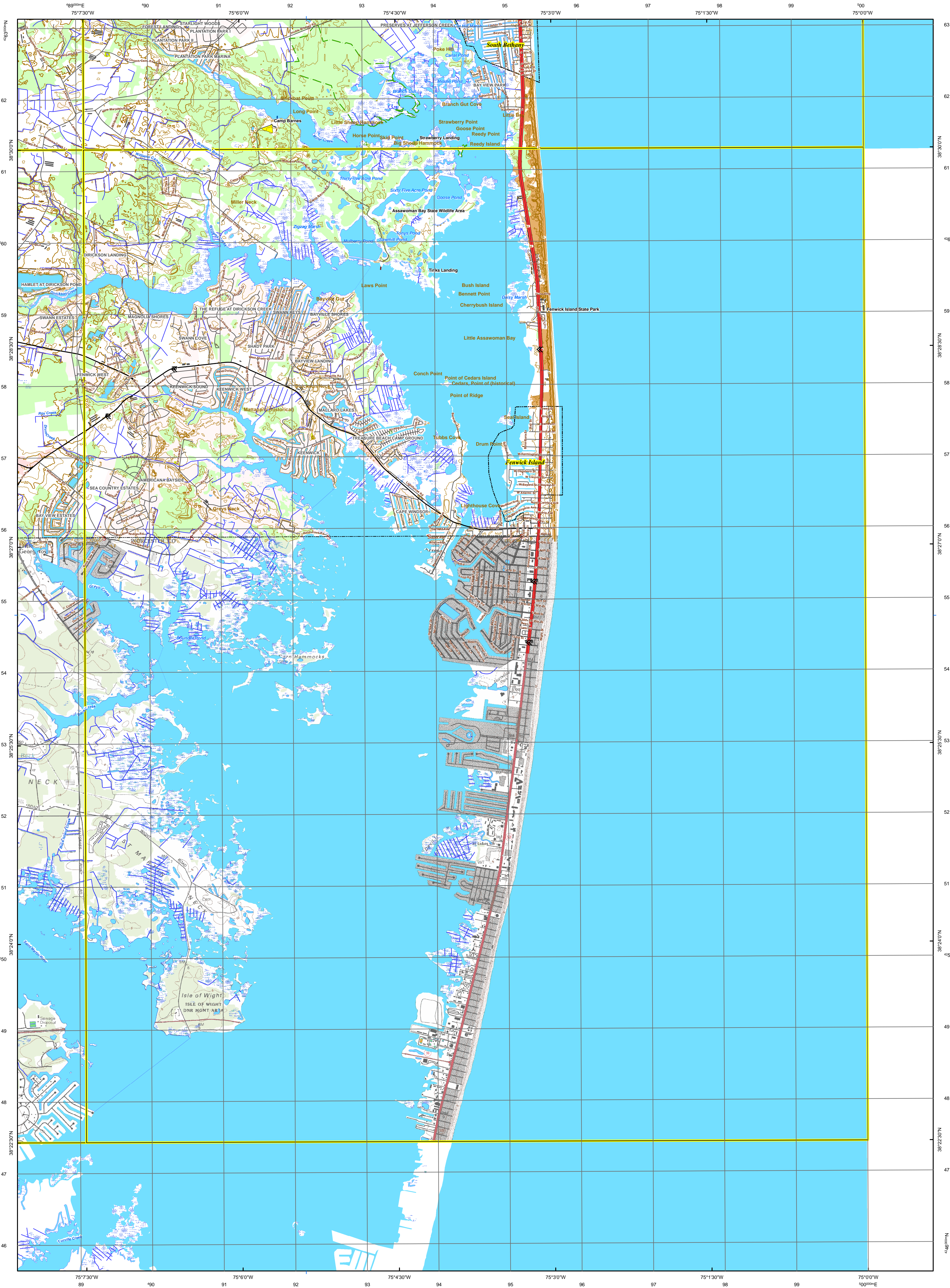




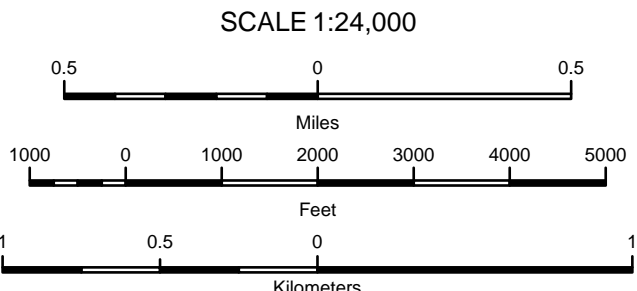
State of Delaware

# Assawoman Bay Quadrangle

Delaware DataMIL  
7.5 Minute Series (Topographic)  
Quadrangle



Legend			
Boundary Monument	Boardwalk	Municipalities	Power Site
Boat Ramp	Embarkment	Airport	Raceway
Campground	Fence Line	Athletic Field	Railroad Yard
Church	Landing Strip	Building	Refinery/Industrial Site
Cracking Station	Pier/Breakwater/Jetty	Cemetery	Rest Site
Gate	Pipeline	Landmark Site	Substation
Helpaid	Power Transmission Line	Oil Sump/Sludge Pit	Tank
Sand/Gravel Pit	Racetrack	Pier/Breakwater/Jetty	Water Treatment Site
Picnic Area	Sea Wall	Pipeline Regulation Station	Federally Administered Area
Tank	Railroad or Siding (Underpassing)	State Lands	Park
Tower	Railroad or Siding	Swamp	Rapid
Well			



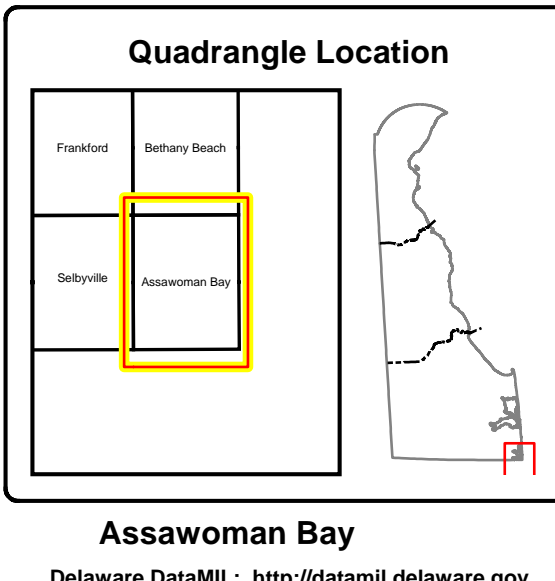
CONTOUR INTERVALS: 0-10 Feet / 2-foot Contour Interval; 10-100 Feet / 10-foot Index with a 6-foot Intermediate Contour Interval; Greater than 100 Feet / 10-foot Contour Interval

VERTICAL REFERENCE:  
NORTH AMERICAN VERTICAL DATUM OF 1988 (NAVD88)  
DEPTH CURVE DATA COMPILED FROM NOS CHARTS IN FEET  
SHORELINE SHOWN REPRESENTS THE APPROXIMATE LINE OF MEAN HIGH WATER  
MD, PA, AND NJ BORDER QUADRANGLES SHOW USGS DRG IMAGES OUTSIDE OF DELAWARE BORDER WITHIN QUADRANGLE

HORIZONTAL REFERENCE:  
NORTH AMERICAN DATUM OF 1983 (NAD83) HIGH ACCURACY REFERENCE NETWORK 1991 (HARN 91)  
MAP PROJECTION IS 1983 DELAWARE STATE PLANE METERS  
1,000-meter grid; Universal Transverse Mercator, zone 18  
10,000-foot tick; Delaware Coordinate System of 1983  
Latitude/Longitude grid ticks (NAD83/HARN91)

Map Produced by the Delaware DataMIL  
Using the following Data Sources

USGS Delaware Geographic Names 2006  
USGS Delaware Boundaries - County Boundary (lines) 1993  
USGS Delaware Boundaries (Jewel) 1993  
USGS Delaware Miscellaneous Features (points) 1993  
USGS Delaware Miscellaneous Features (lines) 1993  
USGS Delaware Railroads 1993  
USGS 7.5-minute Digital Raster Graphics 1992-93 (DRG)  
USGS National Hydrography Dataset (NHD) - High Resolution -  
DE Lakes Ponds Areas 2005  
USGS National Hydrography Dataset (NHD) - High Resolution -  
DE Rivers and Streams 2005  
Delaware 7.5-minute Quadrangle Index 2002  
Delaware Boundary Monuments 2002  
Delaware State Boundary (line) 2002  
Delaware Contours 2005 (Sussex) and 2007 (New Castle and Kent)  
Delaware Municipal Boundaries 2009  
Delaware Land Use and Land Cover 2007  
Delaware Private Schools 2007  
Delaware Public Schools 2007  
Delaware Road Centerline (DeDOT) 2009  
New Castle County Communities 2009  
Kent Communities 2009  
Sussex County Communities 2009



Assawoman Bay  
Delaware DataMIL: <http://datamil.delaware.gov>

Created: 1/17/2010